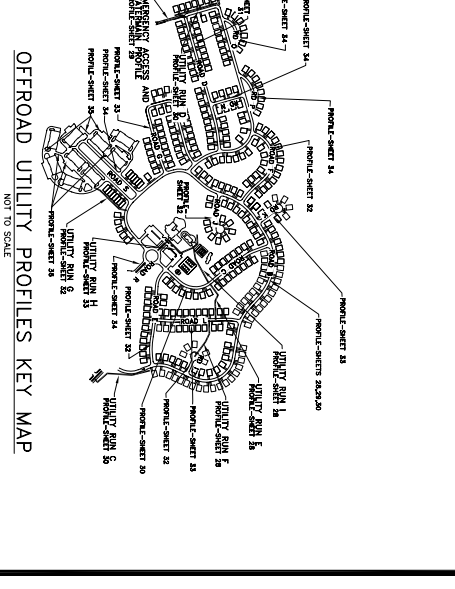
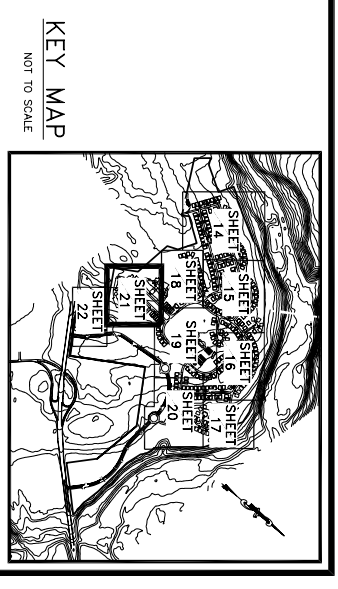


NOTE: SEE UTILITY TABLES FOR FULL SEWER AND DRAINAGE DATA.



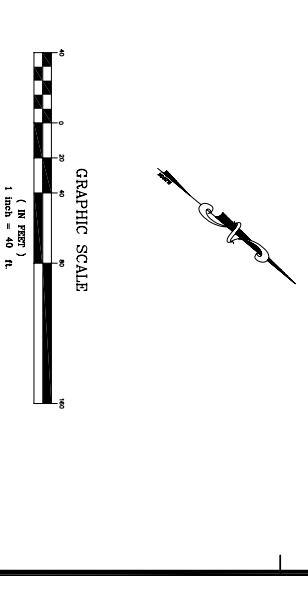
LEGEND

EXISTING PROPERTY LINE
 EXISTING MAJOR CONTOUR
 EXISTING VALDEY CONTOUR
 EXISTING VALDEY CONTOUR

EXISTING WETLANDS (NOTE ON SHEETS 2 & 4)

PROPOSED EDGE OF ROAD WITH CURB
 PROPOSED CENTERLINE OF ROAD
 PROPOSED MAJOR CONTOUR
 PROPOSED MINOR CONTOUR
 PROPOSED MAJOR BROWARD GENERAL
 PROPOSED SHUT BALL FENCE
 PROPOSED WATERMAIN WITH FIRE HYDRANT
 PROPOSED WATER MAIN WITH FIRE HYDRANT
 PROPOSED WATER SERVICE LINE
 PROPOSED WATER SERVICE LINE
 PROPOSED ROOF DRAIN BLOCK RETAINING WALL
 PROPOSED SEWERWALL

PROPOSED WATER VALVE
 PROPOSED SINK (SEE PARKING, CROSSWALK & SIGNAGE PLAN)
 (SEE PARKING, CROSSWALK & SIGNAGE PLAN)



COPIES FROM THE ORIGINAL OF THIS DOCUMENT NOT MARKED WITH AN ORIGINAL OF THE PROFESSIONAL ENGINEER'S AND/OR LAND SURVEYOR'S SIGNATURE OR TRUE COPIES.

UNAUTHORIZED ATTENTION OR ADDITION TO THIS DOCUMENT IS A VIOLATION OF SECTION 7209-2 OF THE NEW YORK STATE EDUCATION LAW.

COPYRIGHT 2008, LANC & TULLY, P.C.

LANC & TULLY
 P.O. Box 487, Rt. 287
 Goshen, NY 10924
 (845) 525-5700

ENGINEERING AND SURVEYING, P.C.

CORNWALL COMMONS
 TOWN OF CORNWALL
 ORANGE COUNTY, NEW YORK

GRADING AND UTILITY PLAN 8 OF 9
 PREPARED FOR LOT 10

DATE	DESCRIPTION
MAY 7, 2007	PREPARED
MAY 14, 2007	REVISED
SEPTEMBER 27, 2007	REVISED
NOVEMBER 29, 2007	REVISED
FEBRUARY 26, 2008	REVISED
MARCH 24, 2008	REVISED
MAY 2, 2008	REVISED

SCALE: 1" = 40' (SEE SHEET 10 OF 9)
 SHEET NO. 18 OF 21
 DRAWING NO. 21 OF 57