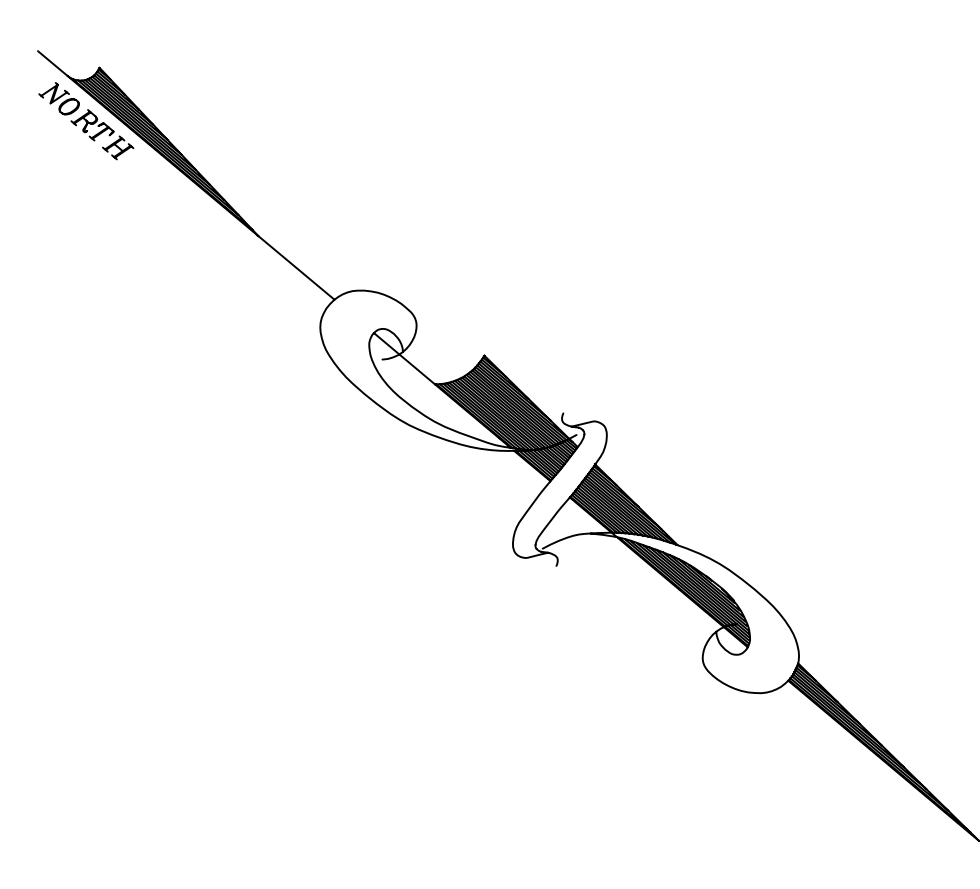
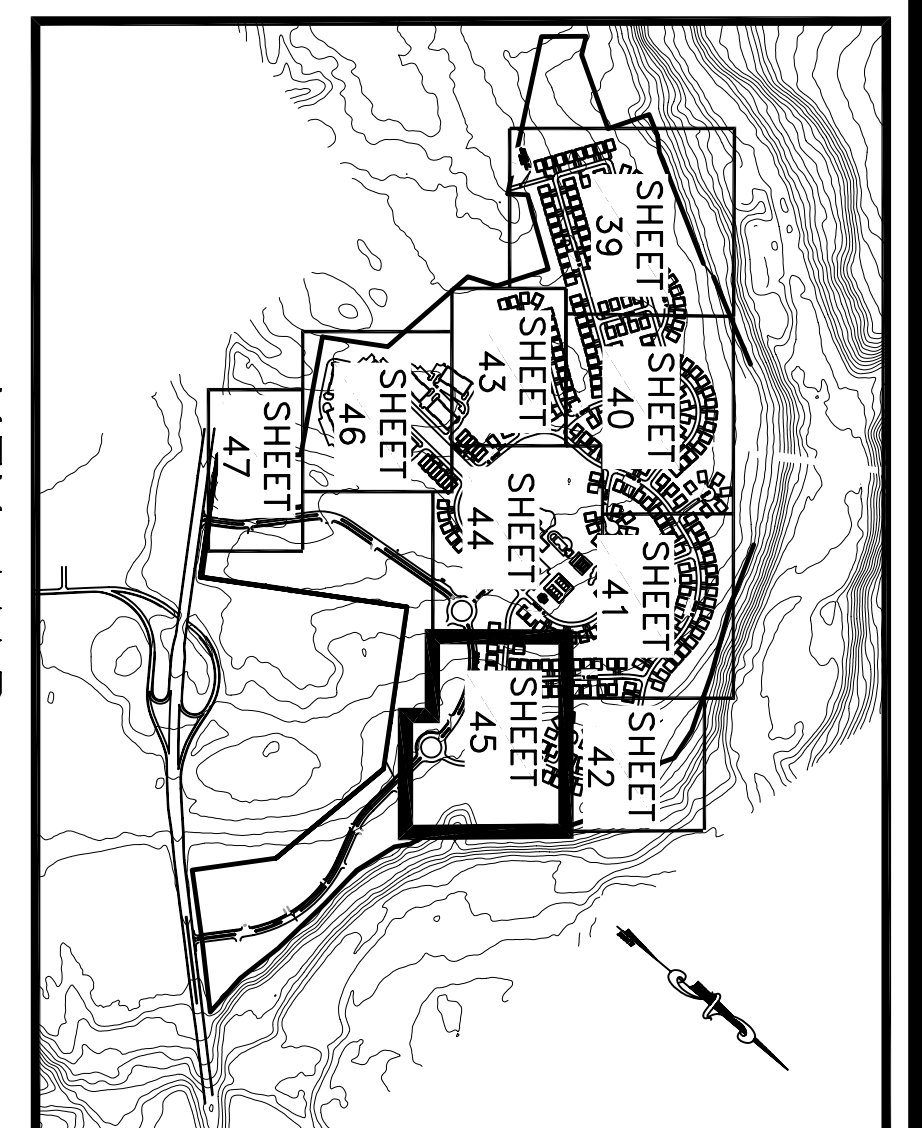


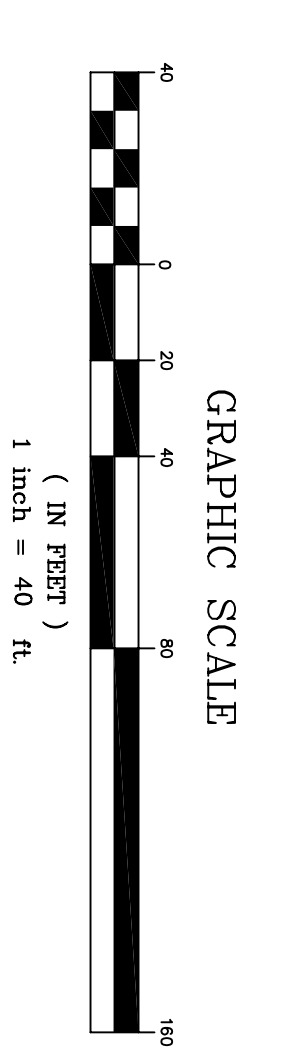
COPIES FROM THE ORIGINAL OF THIS DOCUMENT NOT MARKED WITH AN ORIGINAL OF THE PROFESSIONAL ENGINEER'S AND/OR LAND SURVEYOR'S STAMP OR TRUE COPIES SHALL NOT BE CONSIDERED VALID. UNAUTHORIZED ALTERATION OF SECTION 19, THIS PLAN IS A VIOLATION OF THE NEW YORK STATE EDUCATION LAW.

THIS EROSION CONTROL PLAN SHALL BE USED FOR EROSION CONTROL METHODS AND LOCATIONS ONLY. DO NOT USE THIS PLAN FOR BUILDING, PAVED AREA, UTILITY LOCATIONS, ETC.

THE OWNER IS ASSIGNED THE RESPONSIBILITY FOR THE CONSTRUCTION AND MAINTENANCE OF THE MEASURES AS DETAILED ON THIS PLAN AND ACCOMPANYING TECHNICAL SPECIFICATIONS.



- LEGEND**
- 208 — EXISTING MINOR CONTOUR
 - 210 — EXISTING MAJOR CONTOUR
 - 208 — PROPOSED EDGE OF ROAD WITH CURB
 - 210 — PROPOSED MAJOR CONTOUR
 - 210 — PROPOSED CATCH BASIN WITH PIPE
 - 210 — PROPOSED SILT FENCE DIVERSION SWALE
 - 210 — PROPOSED TEMPORARY STORMWATER SWALE
 - 210 — PROPOSED SLOPE STABILIZATION MATTING
 - 210 — PROPOSED STABILIZED CONSTRUCTION ENTRANCE
 - 210 — PROPOSED ROCK CHECKDAM
 - 210 — PROPOSED STONE SEDIMENT TRAP
 - 210 — PROPOSED SOIL STOCKPILE
 - 210 — PROPOSED STORM DRAIN INLET FILTER
 - 210 — PROPOSED RIPRAP OUTLET PROTECTION
 - 210 — PROPOSED LIMITS OF PHASE
 - 210 — AREA OF NO GRADING
 - 210 — PROPOSED RIPRAP SPILLWAY



Dig Safely - New York
800-962-7962
www.digsafelynewyork.org

Call Before You Dig
 Wait The Required Time
 Confirm Utility Response
 Respect the Marks
 Dig With Care

LANC & TULLY
 ENGINEERING AND SURVEYING, P.C.
 P.O. Box 487, Rt. 207
 Canton, N.Y. 13734
 (518) 537-2900

PREPARED FOR LOT 10

CORNWALL COMMONS
 TOWN OF CORNWALL
 ORANGE COUNTY, NEW YORK

DATE: MAY 7, 2007

REVISED: 14, 2007
 15, 2007
 16, 2007
 17, 2007
 18, 2007
 19, 2007
 20, 2007
 21, 2007
 22, 2007
 23, 2007
 24, 2007
 25, 2007
 26, 2007
 27, 2007
 28, 2007
 29, 2007
 30, 2007
 31, 2007
 32, 2007
 33, 2007
 34, 2007
 35, 2007
 36, 2007
 37, 2007
 38, 2007
 39, 2007
 40, 2007
 41, 2007
 42, 2007
 43, 2007
 44, 2007
 45, 2007
 46, 2007
 47, 2007

PROJECT NO. 05-07-17
 SHEET NO. 44 OF 47

SCALE: 1" = 40'