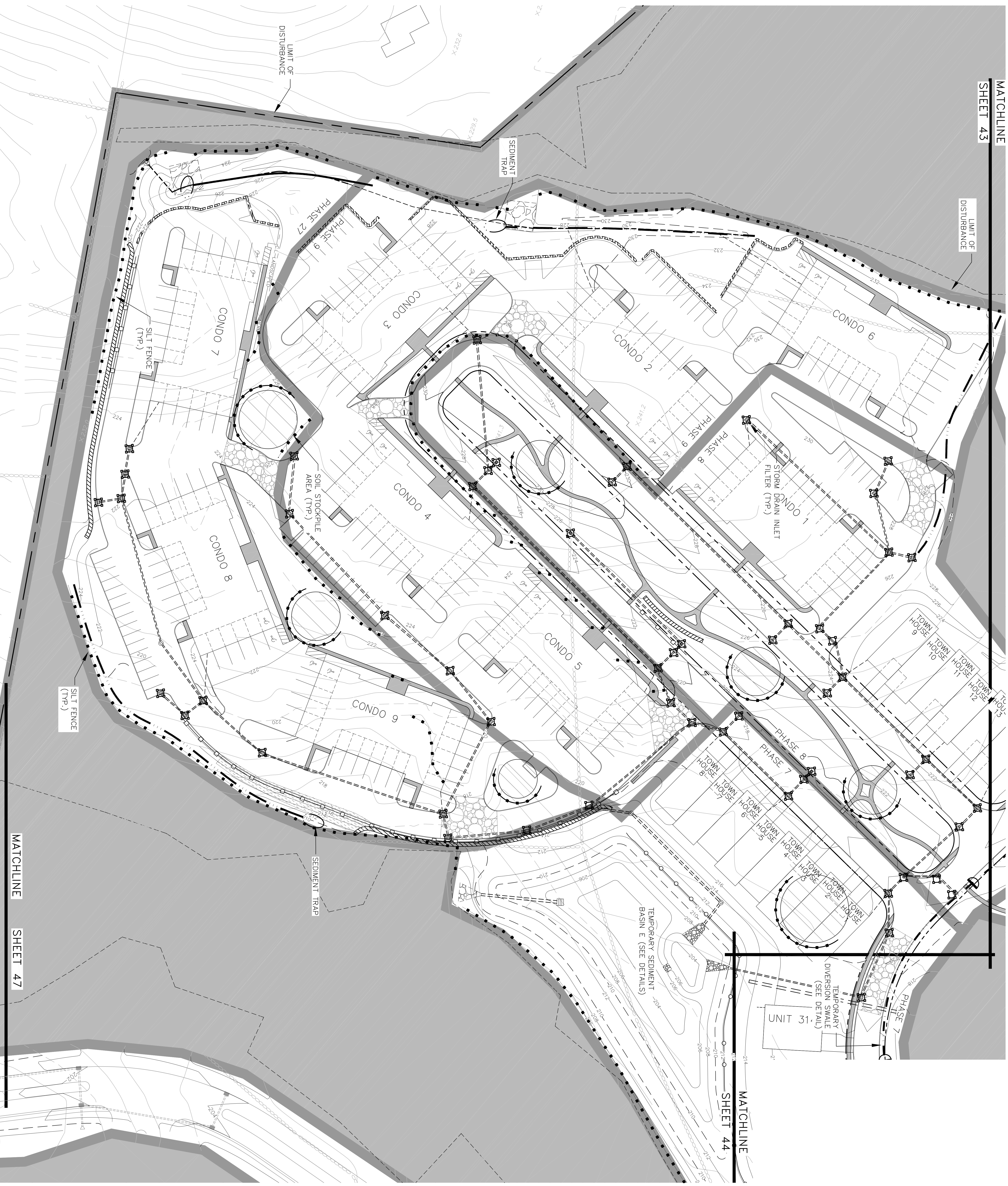


LIMIT OF
DISTURBANCE

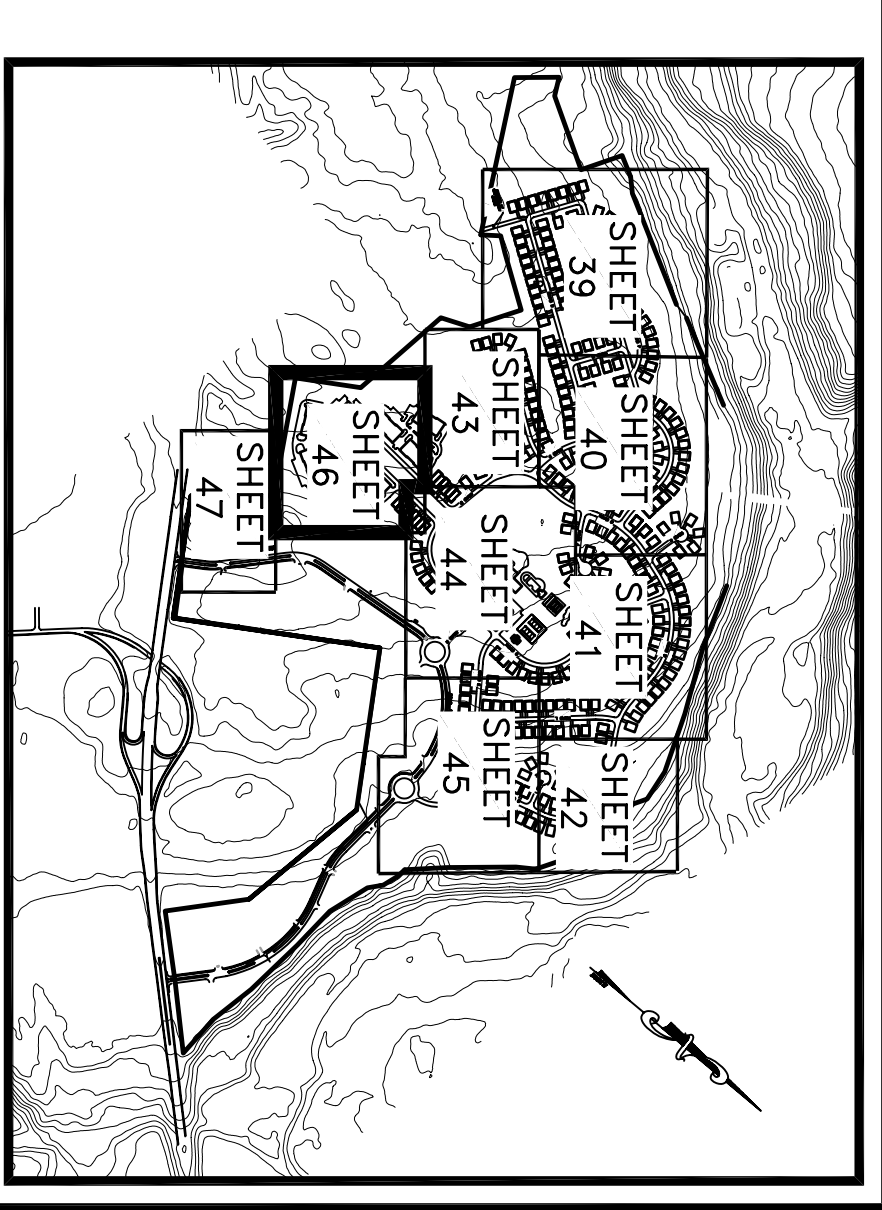


MATCHLINE

SHEET 47

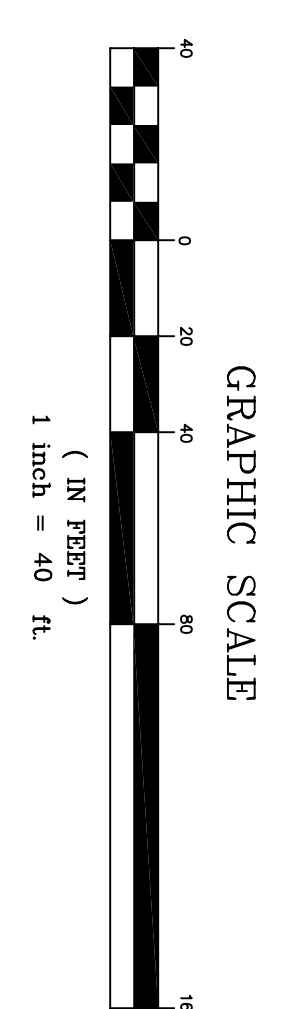
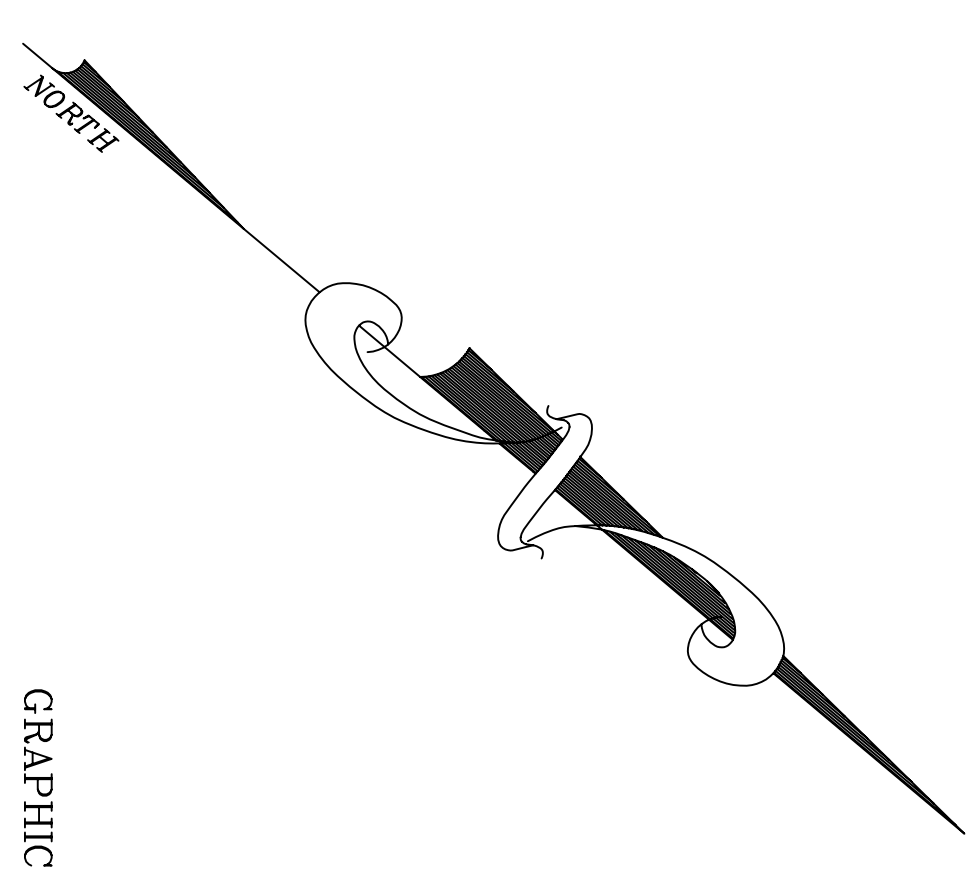
MATCHLINE

SHEET 44



KEY MAP
NOT TO SCALE

- LEGEND**
- - - - - EXISTING MINOR CONTOUR
 - - - - - EXISTING WETLAND
 - - - - - PROPOSED EDGE OF ROAD WITH CURB
 - - - - - PROPOSED MAJOR CONTOUR
 - - - - - PROPOSED MINOR CONTOUR
 - - - - - PROPOSED SILT FENCE
 - - - - - PROPOSED SILT FENCE WITH PIPE
 - - - - - PROPOSED TEMPORARY DIVERSION SWALE
 - - - - - PROPOSED TEMPORARY STORMWATER SWALE
 - - - - - PROPOSED SOIL STABILIZATION MATTING
 - - - - - PROPOSED STABILIZED CONSTRUCTION ENTRANCE
 - - - - - PROPOSED ROCK CHECKDAM
 - - - - - PROPOSED SOIL STOCKPILE
 - - - - - PROPOSED STORM DRAIN INLET FILTER
 - - - - - PROPOSED STORM DRAIN OUTLET PROTECTION
 - - - - - PROPOSED LIMITS OF PHASE
 - - - - - AREA OF NO GRADING
 - - - - - PROPOSED RIPRAP SPILLWAY



Dig Safely.
New York
800-962-7962
www.digsafelynewyork.org

- Call Before You Dig
- Mark The Required Time
- Confirm Utility Response
- Respect the Marks
- Dig With Care

THIS EROSION CONTROL PLAN SHALL BE USED FOR EROSION CONTROL METHODS AND LOCATIONS ONLY. DO NOT USE THIS PLAN FOR BUILDING, PAVED AREA, UTILITY LOCATIONS, ETC.

THE OWNER IS ASSIGNED THE RESPONSIBILITY FOR THE CONSTRUCTION AND MAINTENANCE OF THE MEASURES AS DETAILED ON THIS PLAN AND ACCOMPANYING TECHNICAL SPECIFICATIONS

COPIES FROM THE ORIGINAL OF THIS DOCUMENT NOT MARKED WITH AN ORIGINAL OF THE PROFESSIONAL ENGINEER'S AND/OR LAND SURVEYOR'S STAMP OR THE ENGINEER'S SEAL SHALL NOT BE CONSIDERED VALID. UNAUTHORIZED ALTERATION OR ADDITION TO THIS DOCUMENT IS PROHIBITED. THE NEW YORK STATE EDUCATION LAW.

LANC & TULLY
ENGINEERING AND SURVEYING, P.C.
P.O. Box 487, Rt. 207
Catskill, NY 12024
(518) 535-5700

EROSION CONTROL PLAN (8 OF 9)
PREPARED FOR LOT 10

CORNWALL COMMONS
TOWN OF CORNWALL
ORANGE COUNTY, NEW YORK

DATE: MAY 7, 2007
REVISED: MAY 14, 2007
REVISED: AUGUST 9, 2007
REVISED: FEBRUARY 25, 2008
REVISED: MARCH 5, 2008
REVISED: MAY 13, 2008
REVISED: JUNE 2, 2008

PROJECT NO.: 08-015
DRAWING NO.: 46 OF 57
SCALE: AS SHOWN

PROJECT NO.: 08-015
DRAWING NO.: 46 OF 57
SCALE: AS SHOWN