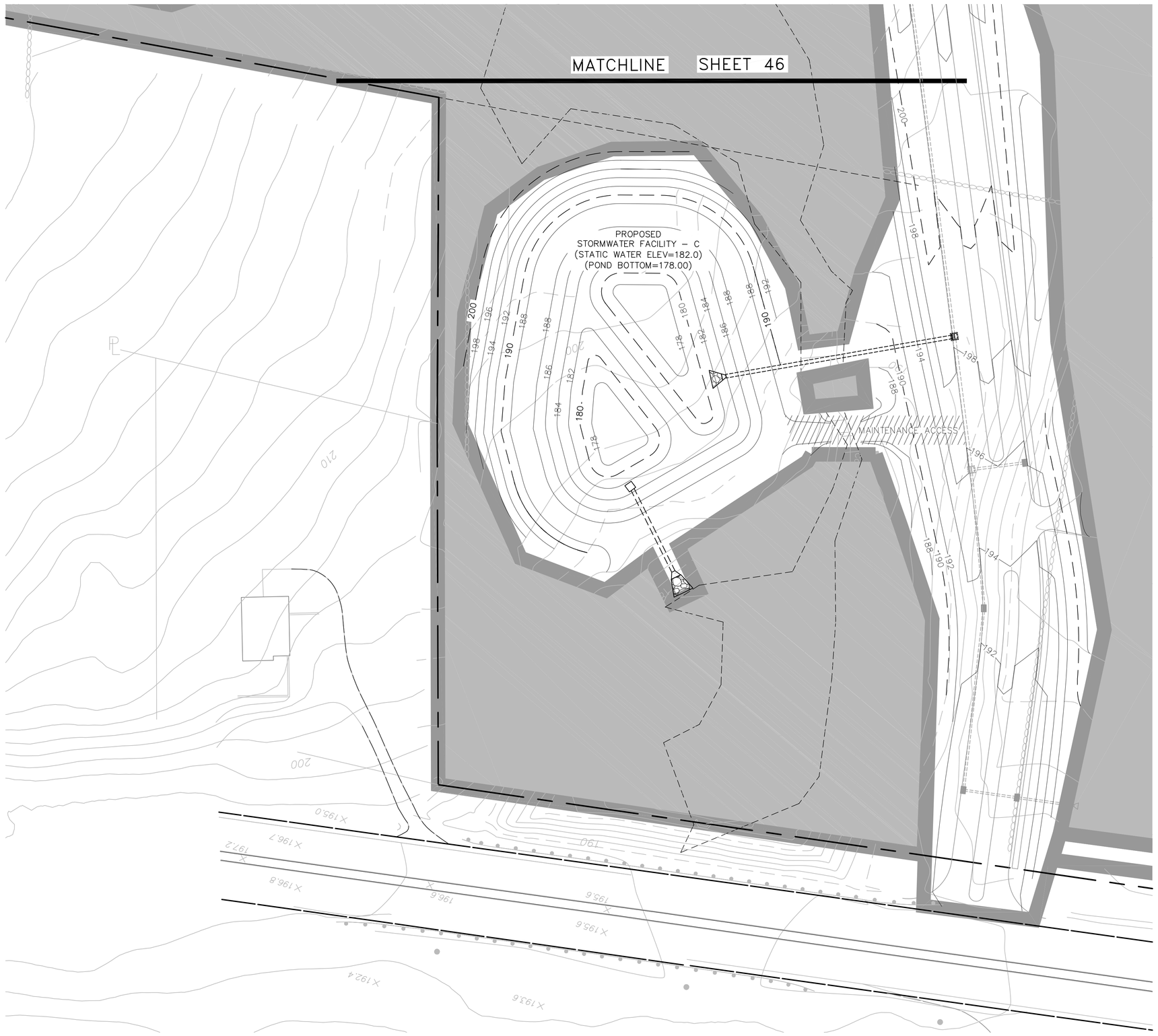

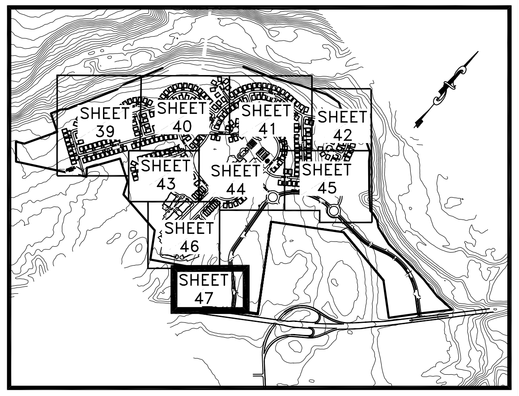

KEY MAP

NOT TO SCALE

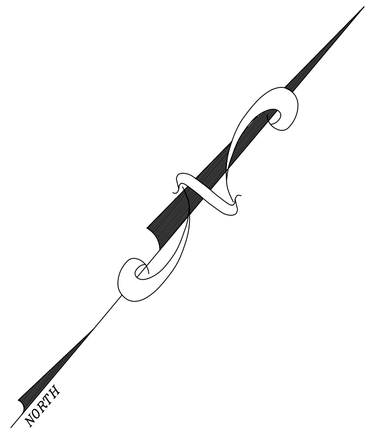

GRAPHIC SCALE

40 0 20 40 80 160

(IN FEET)
1 inch = 40 ft.

LEGEND

- EXISTING MINOR CONTOUR
- EXISTING MAJOR CONTOUR
- EXISTING WETLAND
- PROPOSED EDGE OF ROAD WITH CURB
- PROPOSED MINOR CONTOUR
- PROPOSED MAJOR CONTOUR
- PROPOSED CATCH BASIN WITH PIPE
- PROPOSED SILT FENCE
- PROPOSED TEMPORARY DIVERSION SWALE
- PROPOSED TEMPORARY STORMWATER SWALE
- PROPOSED SLOPE STABILIZATION MATTING
- PROPOSED STABILIZED CONSTRUCTION ENTRANCE
- PROPOSED ROCK CHECKDAM
- PROPOSED STONE SEDIMENT TRAP
- PROPOSED SOIL STOCKPILE
- PROPOSED STORM DRAIN INLET FILTER
- PROPOSED RIPRAP OUTLET PROTECTION
- PROPOSED LIMITS OF PHASE
- AREA OF NO GRADING
- PROPOSED RIPRAP SPILLWAY

PROPOSED STORMWATER FACILITY C EROSION CONTROL MEASURE WILL BE IMPLEMENTED DURING LOOP ROAD CONSTRUCTION, TO SERVE LOOP ROAD (ROAD A)

COPYRIGHT 2008, LANC & TULLY, P.C.

LANC & TULLY
ENGINEERING AND SURVEYING, P.C.
P.O. Box 687, Rt. 207
Goshen, N.Y. 10924
(845) 294-3700

EROSION CONTROL PLAN (9 OF 9)
PREPARED FOR LOT 10

Date: MARCH 5, 2008
Revisions: MARCH 24, 2008
JUNE 2, 2008

CORNWALL COMMONS

TOWN OF CORNWALL
ORANGE COUNTY, NEW YORK

CAD File: CC-CORNSUBDIVISION-DRAINAGE
LAYOUT: LOT 10 SESC (9)
Sheet No.: 47 OF 57

Drawn By:	Checked By:	Scale:	Tax Map No.:	Drawing No.:
ESR		1" = 40'	PROPOSED LOT 10 OF SUBDIVIDED 9-1-25.22	A – 98 – 0148 – 00

COPIES FROM THE ORIGINAL OF THIS DOCUMENT NOT MARKED WITH AN ORIGINAL OF THE PROFESSIONAL ENGINEER'S AND/OR LAND SURVEYOR'S STAMP OR EMBOSSED SEAL SHALL NOT BE CONSIDERED VALID, TRUE COPIES.

UNAUTHORIZED ALTERATION OR ADDITION TO THIS DOCUMENT IS A VIOLATION OF SECTION 7209-2 OF THE NEW YORK STATE EDUCATION LAW.

THIS EROSION CONTROL PLAN SHALL BE USED FOR EROSION CONTROL METHODS AND LOCATIONS ONLY. DO NOT USE THIS PLAN FOR BUILDING, PAVED AREA, UTILITY LOCATIONS, ETC.

THE OWNER IS ASSIGNED THE RESPONSIBILITY FOR THE CONSTRUCTION AND MAINTENANCE OF THE MEASURES AS DETAILED ON THIS PLAN AND ACCOMPANYING TECHNICAL SPECIFICATIONS

Dig Safely. New York
800-962-7962
www.digsafelynewyork.org
- Call Before You Dig
- Wait The Required Time
- Confirm Utility Response
- Respect the Marks
- Dig With Care